

## IBIS-FS

An innovative sensor for remote monitoring of structural movements and deformations



IBIS-FS: **real time vibration analysis** utilizing microwave interferometry

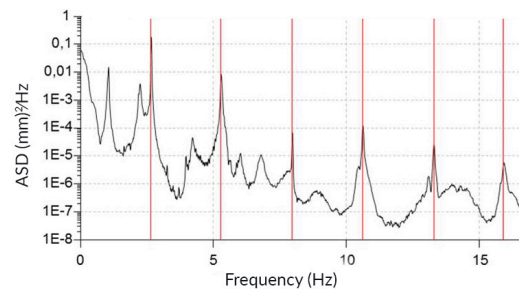
IBIS-FS is a microwave interferometry based system for remote static and dynamic monitoring of bridges and other structures including buildings, historical monuments and towers. IBIS-FS is able to remotely monitor for static applications such as structural load testing, structural displacement and risk of collapse as well as in the preservation of cultural heritage sites, without needing direct access to the site or the use of any invasive equipment. It is also able to perform dynamic monitoring applications including structural resonance frequency measurements, structural modal shape analysis and real-time deformation monitoring.

## IBIS-FS BENEFITS

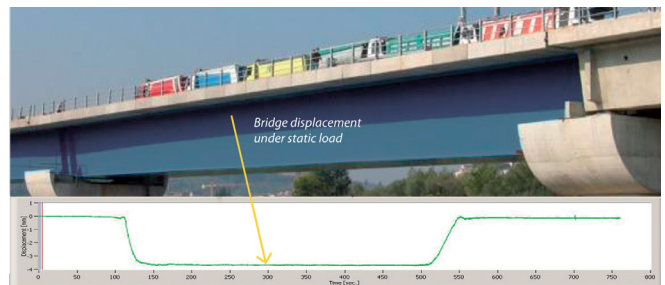
- **Increase structural health monitoring efficiency** through the use of a non-invasive vibration monitoring technique
- **Accurate and remote** monitoring of a bridge or structure without the need to mount any fixed point reflectors on the surface
- **Reduces the time necessary** for static or dynamic bridge structural testing to just a few minutes
- Real-time data for structure displacement

## IBIS-FS FEATURES

- **Remote sensing:** Real-time remote sensing at up to 1 km with no need for equipment to be installed on the monitored structure
- **Accurate measurements:** Measures displacements of as little as 0.01 mm at up to 0.5 km. No standard instrument can achieve such accuracy
- **Sampling:** Structural vibration sampling up to 200 Hz
- **Always operative:** Operates day & night and in all weather conditions



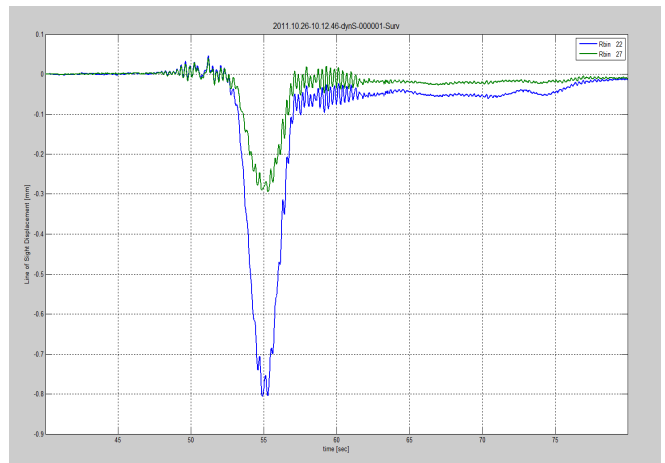
Structural resonance frequency



IBIS-FS static bridge monitoring



IBIS-FS monitoring an iron bridge



Dynamic monitoring : real-time displacement of two reflectors




## IBIS-FS Configuration:

IBIS-FS consists of portable radar head which can be mounted on a tripod anywhere within 1km of the target structure with a line of sight. IBIS-FS's IBIS Surveyor software is specifically developed to process the raw files generated during measurement sessions and includes a complete set of features for the static and dynamic evaluation of the overall structural displacement. The software is able to display a power image of the monitored scenario, the displacement of the overall scenario and the displacement among selected points of the scenario. IBIS-FS is available with several types of antenna, depending on the application.



SYSTEM SPECIFICATIONS		SOFTWARE SPECIFICATIONS	
OVERALL WEIGHT (INCLUDING BATTERIES)	30 kg	IBIS SURVEYOR	<p>IBIS Surveyor is equipped with a complete set of features for the static and dynamic evaluation of the overall structural displacement. The software includes:</p> <ul style="list-style-type: none"> <li>power image of the monitored scenario</li> <li>real-time and temporal histories of selected point displacement</li> <li>Dynamic structural analysis tools to identify the resonance frequencies and modal shapes of the monitored structures.</li> </ul>
RECOMMENDED LAPTOP	Panasonic CF-19 Tough-Book		
AUTONOMY	More than 10 hours		
MAXIMUM RANGE	1 km		
FREQUENCY BAND	17.1 - 17.3 GHz		
DISPLACEMENT ACCURACY	0.01 - 0.1 mm (depending on range)		
POWER SUPPLY	SLA Battery 12VDC 12 AH		
SPATIAL RESOLUTION	0.5 m. The resolution may change due to specific national radio regulations		
ACQUISITION FREQUENCY	up to 200 Hz		
ENVIRONMENTAL	IP65		
POWER CONSUMPTION	25.5 W		
CERTIFICATION:	EC, FCC, IC		



**IDS GeoRadar Srl**

Via Augusto Righi, 1-2 -56121 Ospedaletto, Pisa, Italy  
Tel: +39 050 89 34 100  
[info@idsgeoradar.com](mailto:info@idsgeoradar.com)